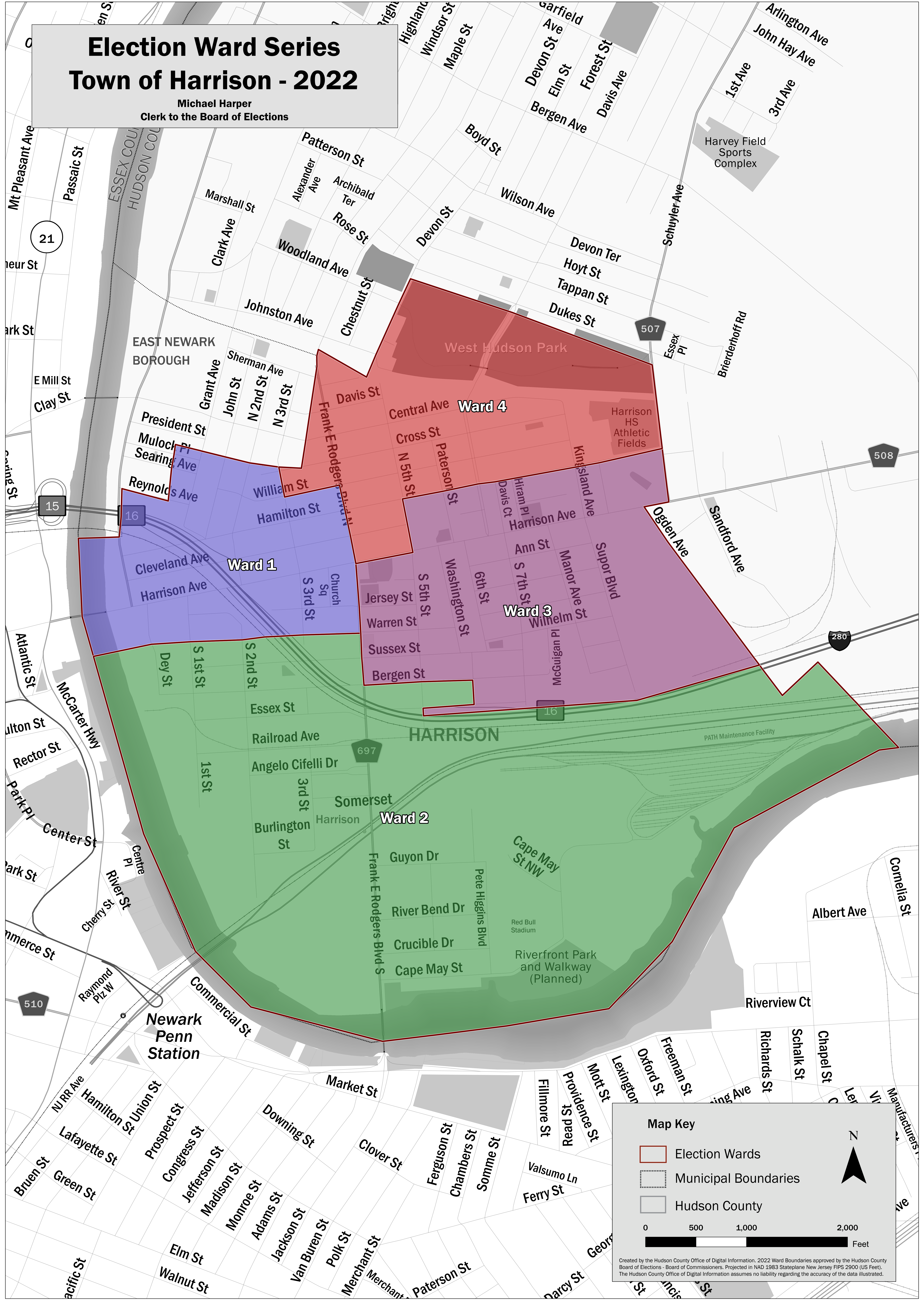





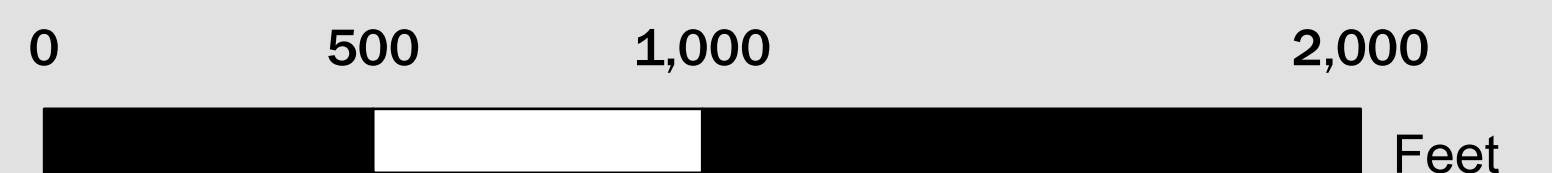
Election Ward Series Town of Harrison - 2022

Michael Harper
Clerk to the Board of Elections



Map Key

-  Election Wards
-  Municipal Boundaries
-  Hudson County



Created by the Hudson County Office of Digital Information. 2022 Ward Boundaries approved by the Hudson County Board of Elections - Board of Commissioners. Projected in NAD 1983 Stateplane New Jersey FIPS 2900 (US Feet). The Hudson County Office of Digital Information assumes no liability regarding the accuracy of the data illustrated.

DESCRIPTION OF 2022 WARD BOUNDARIES
OF THE TOWN OF HARRISON IN THE COUNTY OF HUDSON

WARD 1

Ward 1- Being known and designated as “Ward 1” on a certified map filed in the Office of the County Clerk, entitled “Harrison Ward Map” dated January 12, 2022, situated in the Town of Harrison, Hudson County, New Jersey. BEGINNING at WARREN STREET where it meets FRANK E. RODGERS BOULEVARD SOUTH; thence running:

1. West to the Harrison Municipal Border at the Passaic River; thence
2. North to the Harrison/East Newark Municipal Border; thence
3. East to PASSAIC AVENUE; thence
4. North to REYNOLDS AVENUE; thence
5. East to the Harrison/East Newark Municipal Border; thence
6. North, then East along said Border to NORTH THIRD STREET; thence
7. South to WILLIAM STREET; thence
8. East to FRANK E. RODGERS BOULEVARD NORTH; thence
9. South to WARREN STREET to the point and place of beginning.

WARD 2

Ward 2- Being known and designated as “Ward 2” on a certified map filed in the Office of the County Clerk, entitled “Harrison Ward Map” dated January 12, 2022, situated in the Town of Harrison, Hudson County, New Jersey. BEGINNING at WARREN STREET where it meets FRANK E. RODGERS BOULEVARD SOUTH; thence running:

1. West to the Harrison Municipal Border at the Passaic River; thence
2. South, then West along said Border to the Municipal Border with Kearny; thence
3. North to the NJ-280; thence
4. West to SIXTH STREET; thence
5. North to BERGEN STREET; thence
6. West to FRANK E. RODGERS BOULEVARD SOUTH; thence
7. North to WARREN STREET to the point and place of the beginning.

WARD 3

Ward 3- Being known and designated as “Ward 3” on a certified map filed in the Office of the County Clerk, entitled “Harrison Ward Map” dated January 12, 2022, situated in the Town of Harrison, Hudson County, New Jersey. BEGINNING at HARRISON AVENUE where it meets FRANK E. RODGERS BOULEVARD; thence running:

1. East to NORTH FIFTH STREET; thence
2. North to HAMILTON STREET; thence
3. East to SCHUYLER AVENUE; thence
4. South to HARRISON AVENUE; thence
5. West to OGDEN AVENUE; thence
6. South to NJ-280; thence
7. West to SIXTH STREET; thence
8. North to BERGEN STREET; thence
9. West to FRANK E. RODGERS BOULEVARD SOUTH; thence
10. North to HARRISON AVENUE to the point and place of the beginning.

WARD 4

Ward 4- Being known and designated as “Ward 4” on a certified map filed in the Office of the County Clerk, entitled “Harrison Ward Map” dated January 12, 2022, situated in the Town of Harrison, Hudson County, New Jersey. BEGINNING at SCHUYLER AVENUE where it meets HAMILTON STREET; thence running:

1. West to NORTH FIFTH STREET; thence
2. South to HARRISON AVENUE; thence
3. West to FRANK E. RODGERS BOULEVARD; thence
4. North to WILLIAM STREET; thence
5. West to NORTH THIRD STREET; thence
6. North to the Harrison/East Newark Municipal Border; thence
7. East to CROSS STREET at the Harrison/East Newark Municipal Border; thence
8. North, then East along said Municipal Border to SCHUYLER AVENUE; thence
9. South to HAMILTON STREET to the point and place of the beginning.