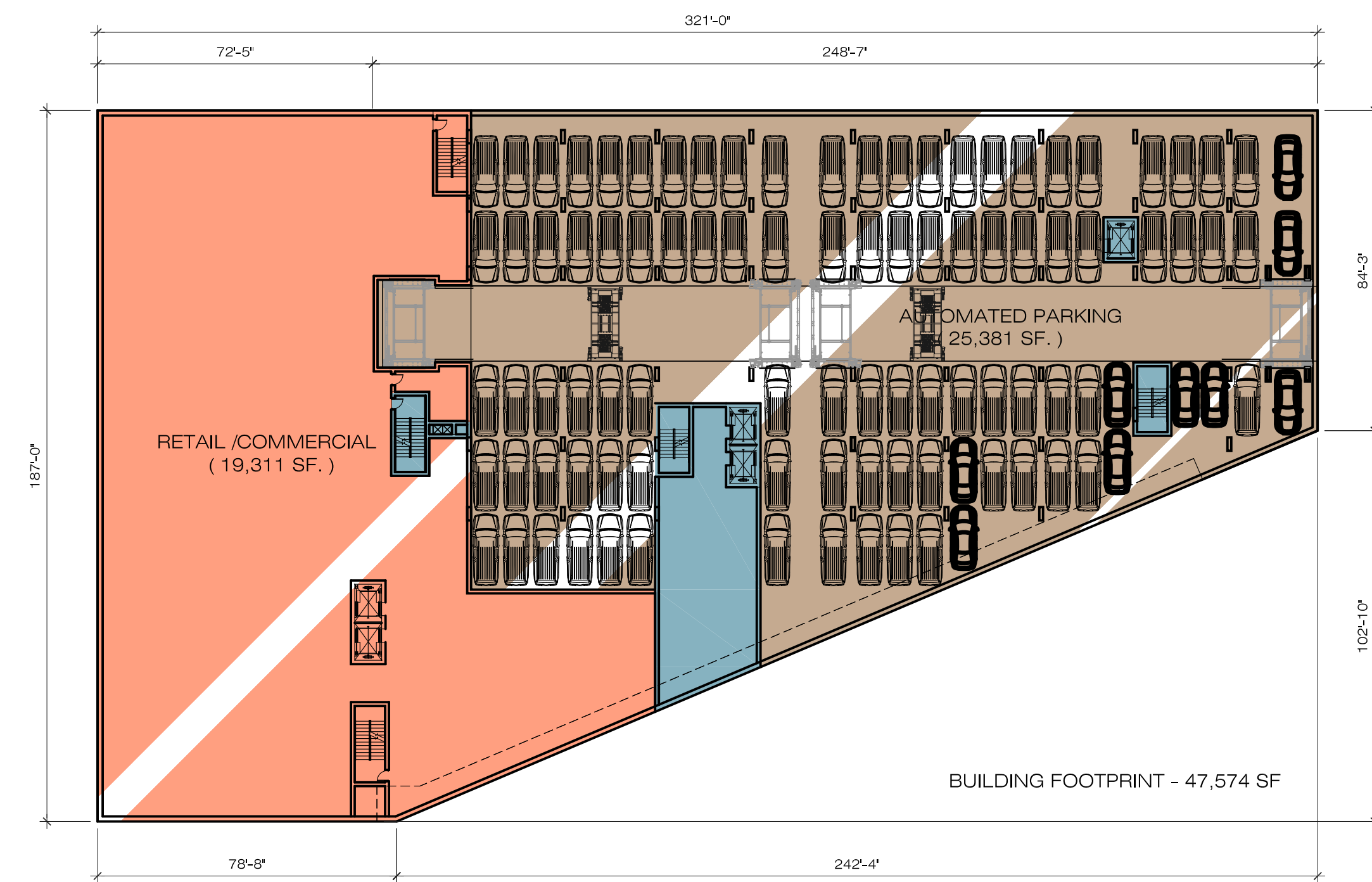
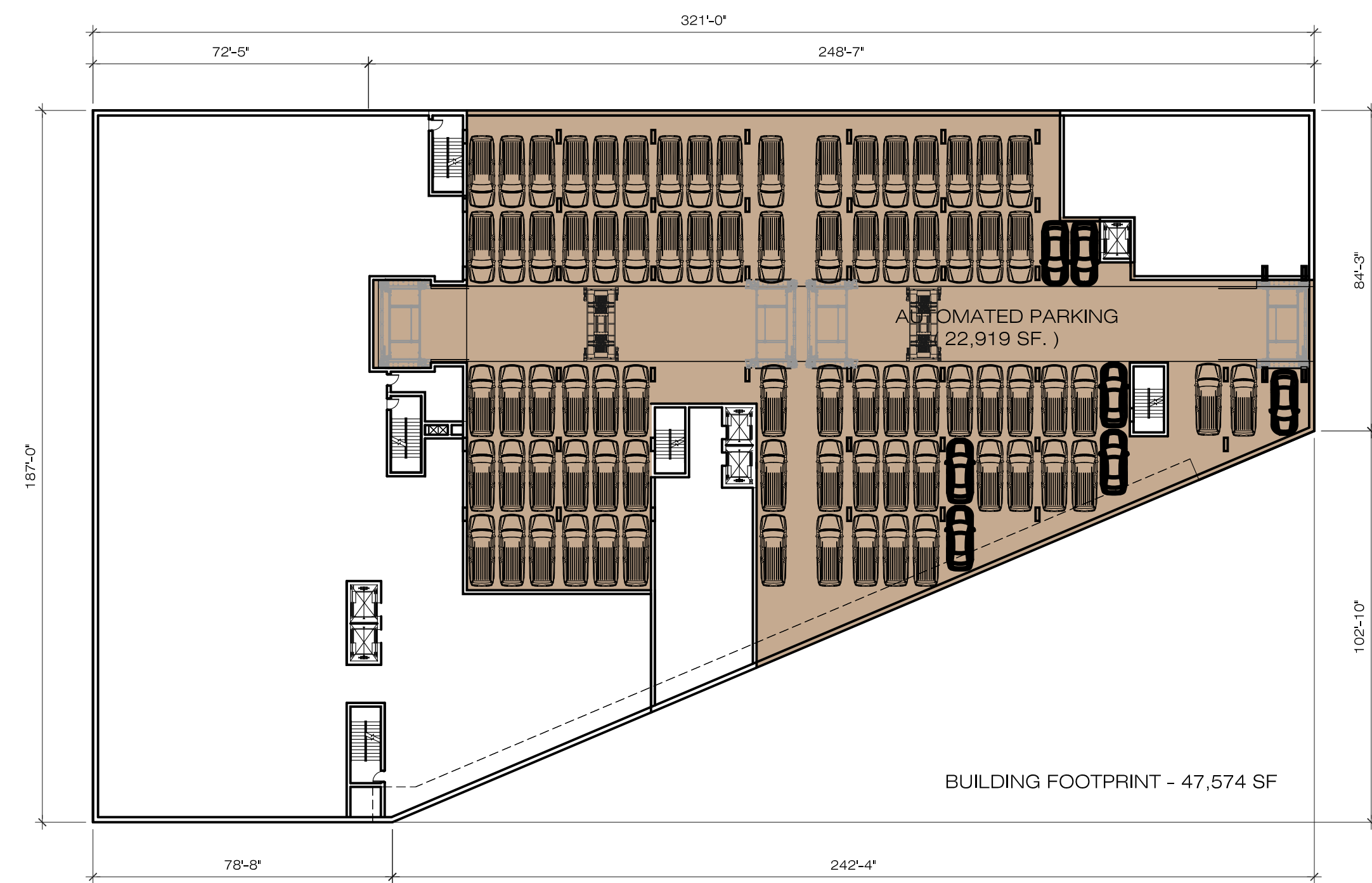


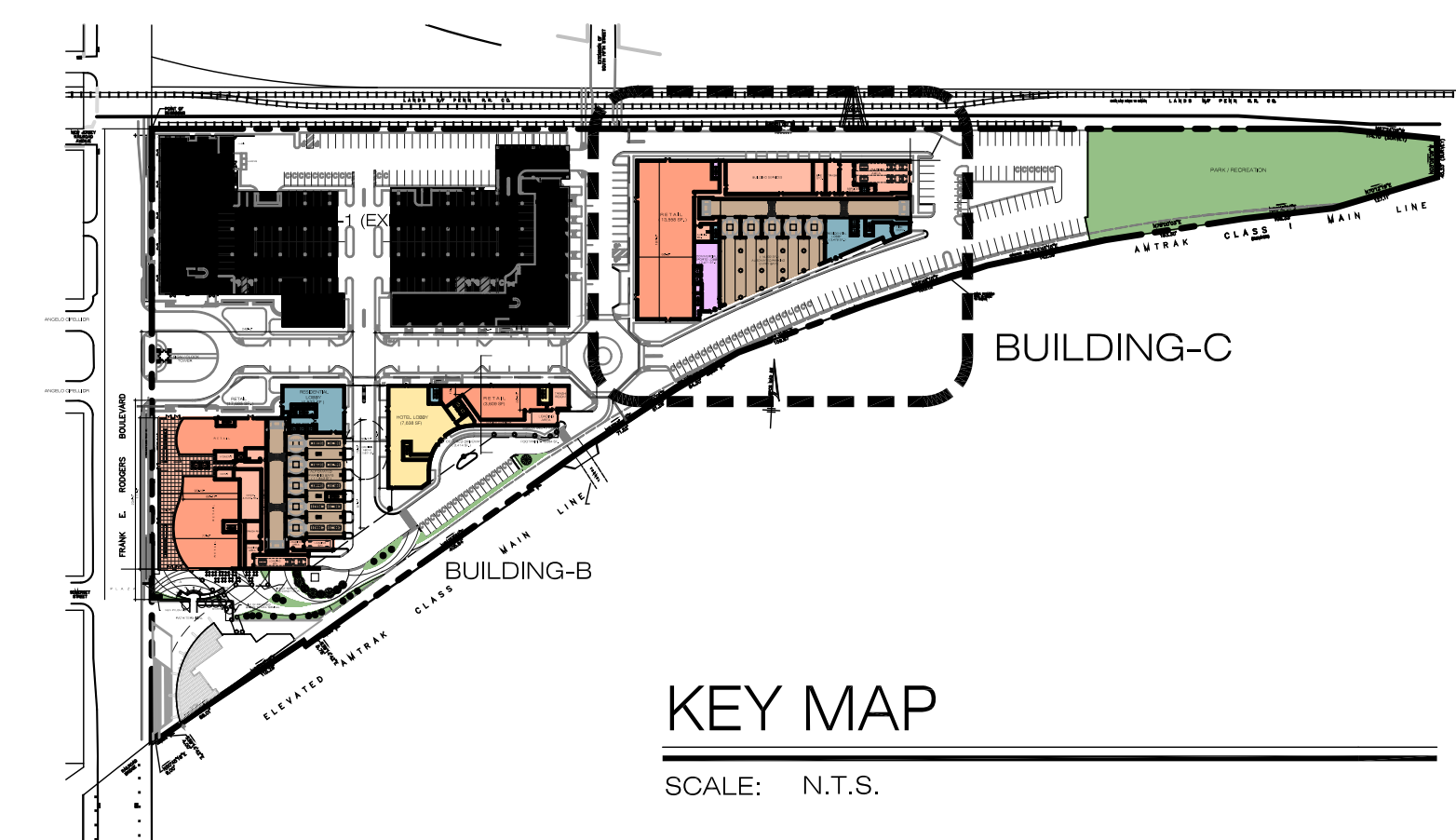
1 GROUND FLOOR PLAN - BUILDING-C
SCALE: 1/32" = 1'-0"



3 2ND TO 4TH FLOOR PLAN - BUILDING-C
SCALE: 1/32" = 1'-0"



2 MEZZANINE FLOOR PLAN - BUILDING-C
SCALE: 1/32" = 1'-0"



KEY MAP
SCALE: N.T.S.



ISSUE	
DATE	

ISSUE FOR SUBMISSION	
DATE	4.14.20

Architectura
 Suite LL 100
 One Executive Drive
 201-346-1400 Fax 201-346-1418
 fromdesks@architectura.com
 architecture
 interior design
 planning

Architectura
 PROPOSED MIXED USE DEVELOPMENT
HARRISON YARDS - PHASE II
 BLOCK 133; LOT 1.03 & 1.05 - JERSEY CITY, NEW JERSEY
 © ARCHITECTURA, 2019

CONRAD, RONCATTI, JR., P.A.
 141 Archillect, #1-12279

DRAWING TITLE
 FLOOR PLANS - BUILDING C

SCALE	AS SHOWN	DRAWN BY	EC
DATE	09.26.19	SHEET NO.	
PROJECT NUMBER	2018023		A-108

ALL DRAWINGS AND WRITTEN MATERIAL APPEARING HEREIN CONSTITUTE THE ORIGINAL AND PUBLISHED OR UNPUBLISHED WORK OF THE ARCHITECT, ARCHITECTURA, INC. THEY MAY NOT BE DUPLICATED, USED, TRANSFORMED, OR DISTRIBUTED FOR ANY REASON WITHOUT THE EXPRESSED WRITTEN PERMISSION OF THE ARCHITECT.

